

# ROUTE NUMBERING SYSTEM

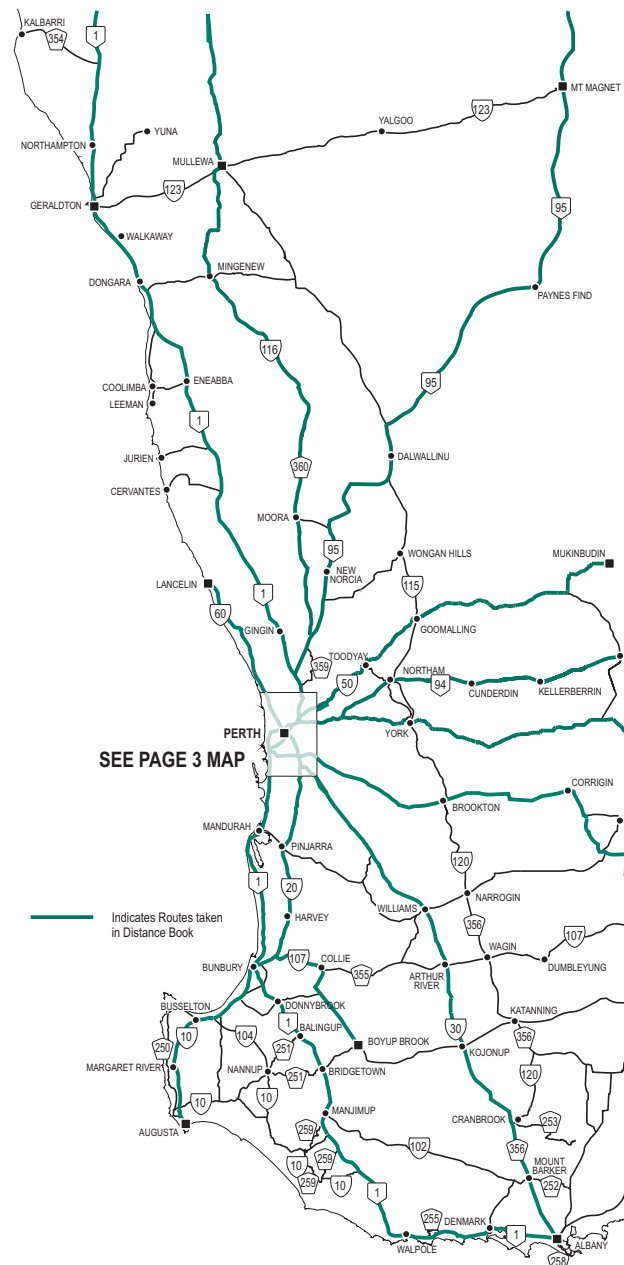
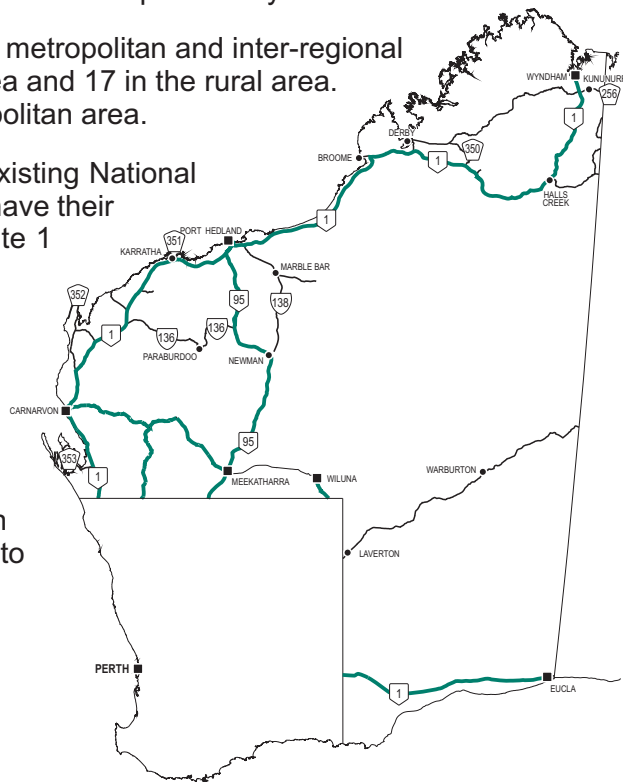
A route numbering system has been established within Western Australia to simplify navigation for drivers in both the urban and country areas, and to aid tourists in search of particularly scenic routes.

This comprehensive State Route system consists of both metropolitan and inter-regional routes. There are 48 State Routes in the metropolitan area and 17 in the rural area. Five of the inter-regional routes originate from the metropolitan area.

The existing National system has been upgraded, and existing National Highways connecting Perth with the Eastern States now have their own route marker to distinguish them from National Route 1 which follows the coast from Norseman to Port Hedland.

A State Tourist Drive system has been introduced for drives of significant scenic or historic interest. Eight drives have been signed in the metropolitan area and nineteen drives are in rural areas.

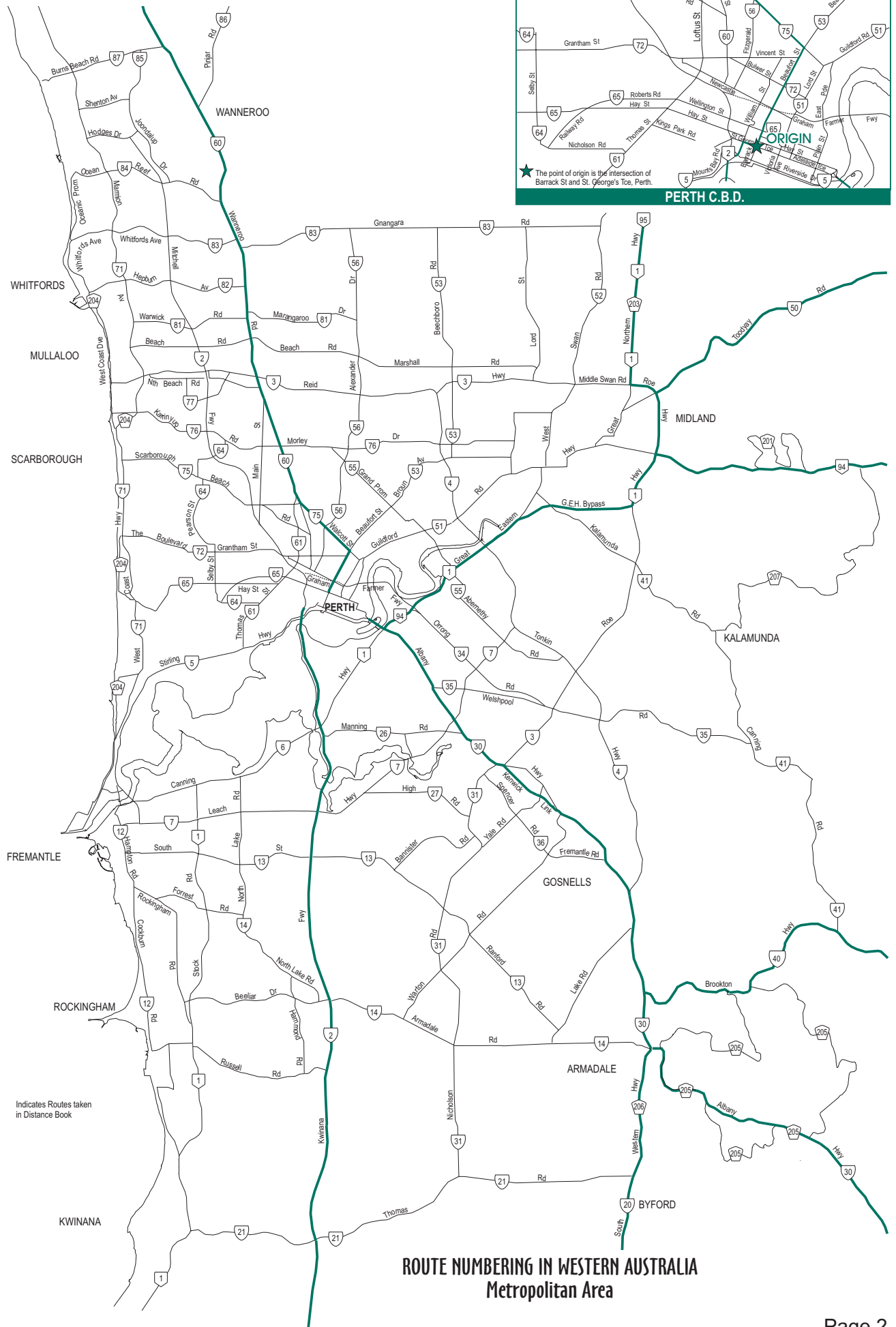
Each route has a unique number and is identified by distinctive markers placed on existing direction signs or on steel posts strategically placed along the route as a guide to motorists.



94 NATIONAL HIGHWAY	30 STATE ROUTE
The green and gold route markers indicate routes which are part of the National Highway System. They indicate the most direct routes between Perth-Adelaide and Perth-Darwin	The white on blue shields indicate main urban and inter-regional routes. They are the signs which will most commonly be seen in urban areas.
1 NATIONAL ROUTE	257 STATE TOURIST DRIVE
The black on white markers indicate those sections of Route 1 around Australia which are not part of the National Highway System.	The white on brown Tourist Drive markers denote roads through areas of significant scenic or historic interest.

## ROUTE NUMBERING IN WESTERN AUSTRALIA Rural Areas

# ROUTE NUMBERING SYSTEM



ROUTE NUMBERING IN WESTERN AUSTRALIA  
Metropolitan Area